
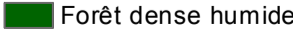
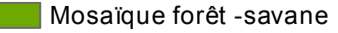
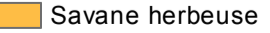



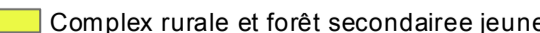
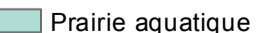

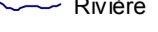

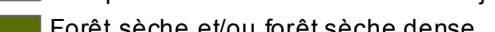
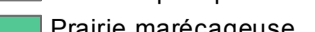

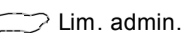
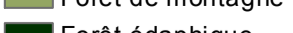
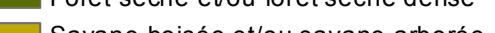
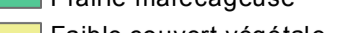
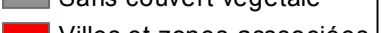
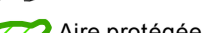
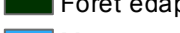
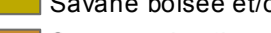
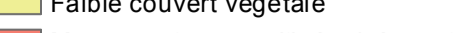
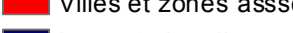



**SOURCES DES DONNEES:**  
 - Bases de données de l'OFAC  
 - UCL/ELI-Géomatique (2007)  
 - Occupation du sol (UCL, 2009)

Réalisation :  
 UCL/ELI-Géomatique & EU-CEOFAC

 Ville	 Forêt dense humide	 Mosaïque forêt -savane	 Savane herbeuse	 Agriculture
 Route	 Forêt de transition	 Complexe rurale et forêt secondairee jeune	 Prairie aquatique	 Agriculture irriguée
 Rivière	 Forêt de montagne	 Forêt sèche et/ou forêt sèche dense	 Prairie marécageuse	 Sans couvert végétale
 Lim. admin.	 Forêt édaphique	 Savane boisée et/ou savane arborée	 Faible couvert végétale	 Villes et zones associées
 Aire protégée	 Mangrove	 Savane arbustive	 Mosaïque terres cultivées/vég. nat.	 Lacs et plan d'eau
 Concession forestières				